

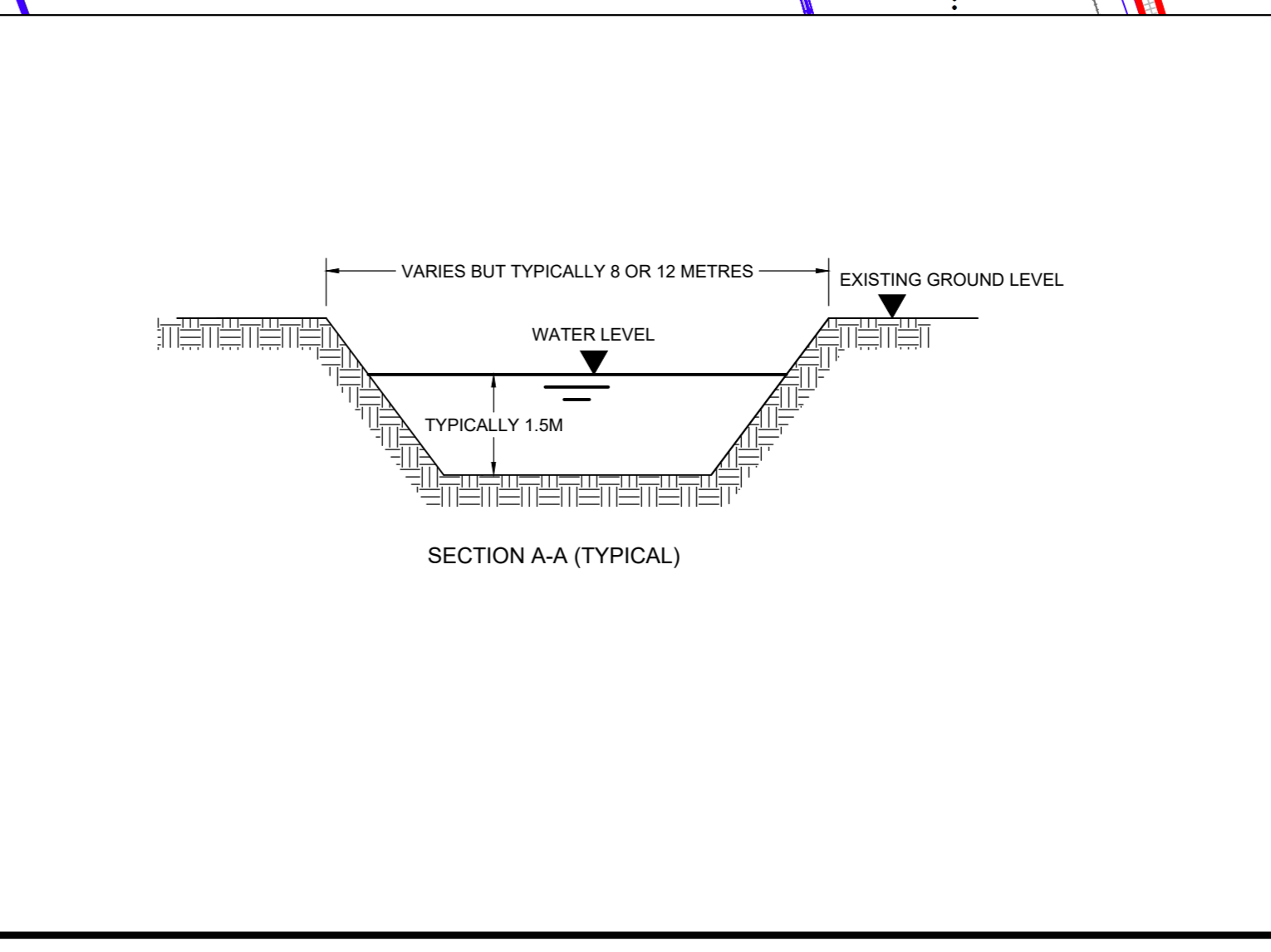
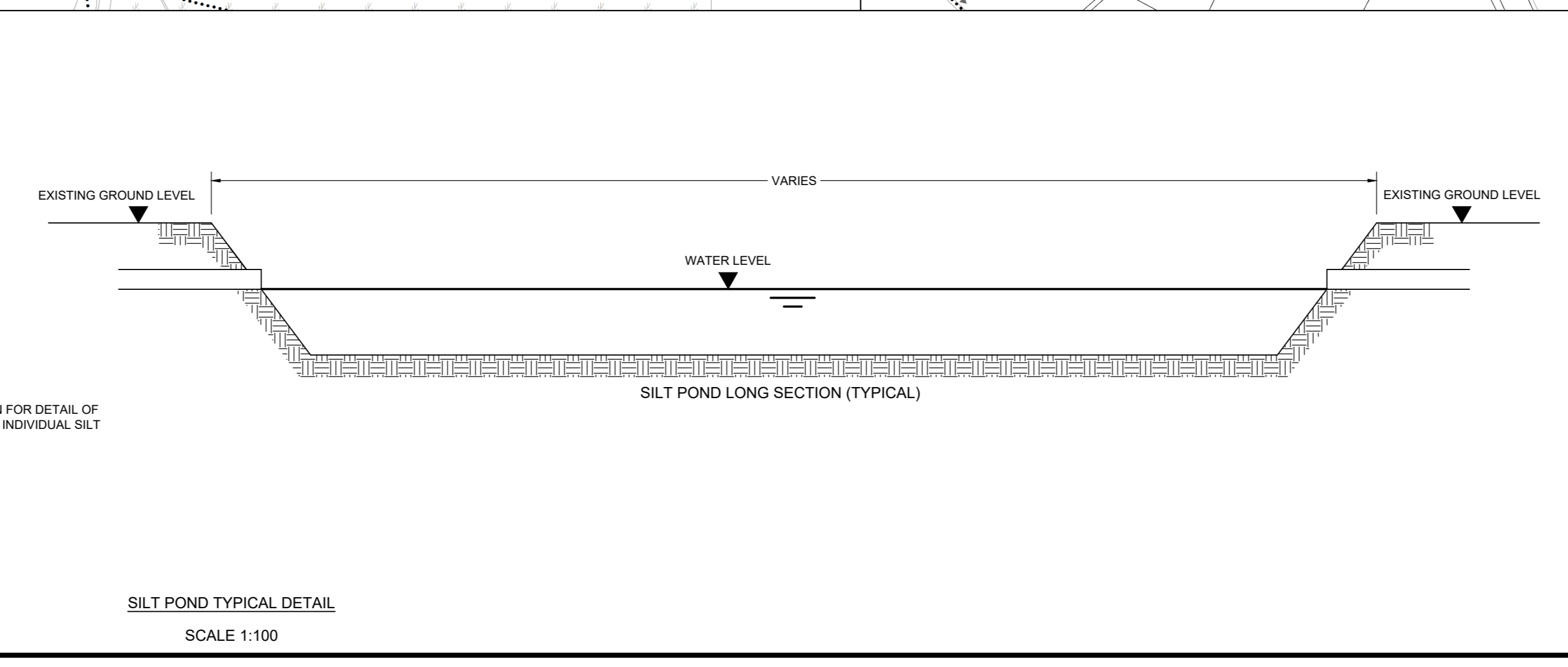
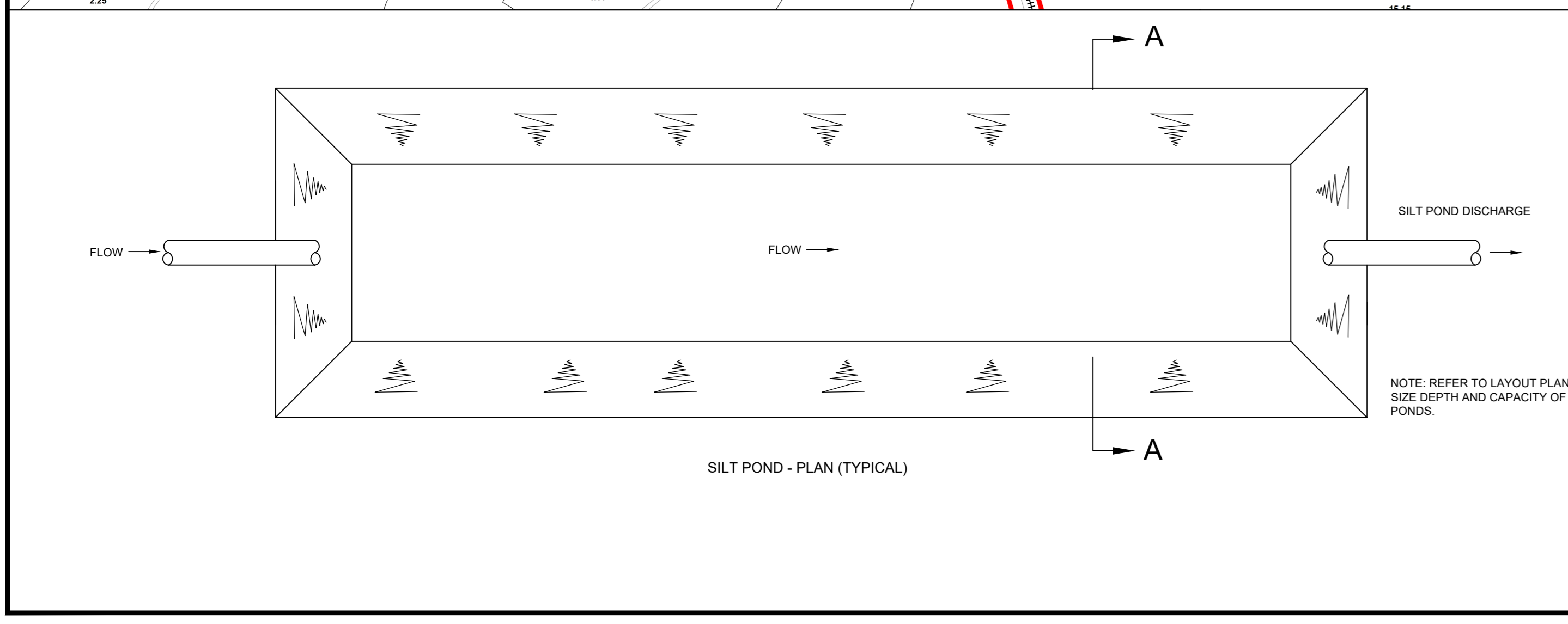
NOTES:

1. THIS DRAWING IS FOR PLANNING APPLICATION PURPOSES ONLY.
2. DRAWING NOT TO BE SCALED. FIGURED DIMENSIONS ONLY TO BE USED.
3. ALL LEVELS TO MALIN HEAD METRES ABOVE DATUM

REFERENCE OSI MAP NO: 2301, 2364
ORDNANCE SURVEY IRELAND LICENCE REF NO: EN 0035620

LEGEND:

- SUBSTITUTE CONSENT APPLICATION BOUNDARY: [Red line]
- BORD NA MONA LANDOWNERSHIP: [Blue line]
- PRODUCTION FIELD DRAINS: [Green hatched area]
- EXISTING DRAIN: [Blue dashed line]
- EXISTING SURFACE WATER PIPE: [Blue dashed line with cross-ticks]
- EXISTING SILT POND: [Blue hatched area]
- MILLED PEAT PRODUCTION FIELDS PROPOSED EXTENTS (2020 ONWARDS): [Blue hatched area]
- TREES: [Green tree symbols]
- PUMP SUMP: [Red square]



Project: **SUBSTITUTE CONSENT APPLICATION MILKERNAGH BOG**

Scale: AS SHOWN @ A0

Drawn By: KM 21/04/20

Checked By: PNI 21/04/20

Approved By: DK 22/04/20

REVISION	By	Date	Chg's	Title

Dimensions in METRES

BORD NA MONA
Naturally Driven
Soil & Water Engineering Department
LEAMING, TULLAMORE CO. OFFALY
Tel: 087 9345000 Fax: 087 9345100

Revision: Sheet 1 of 1